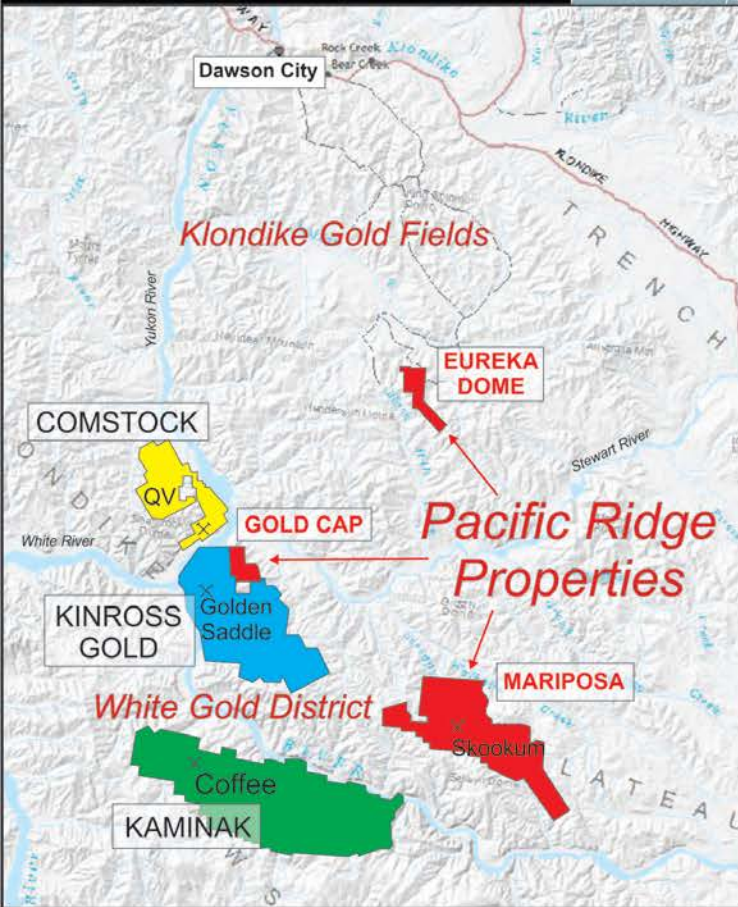
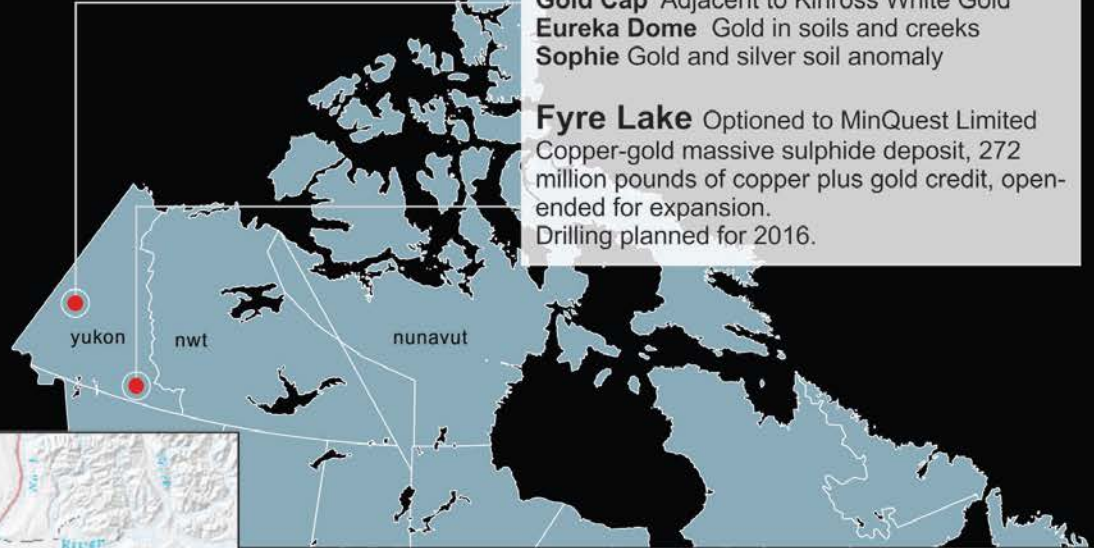


**A junior explorer
and
project generator
focusing on
Canada's Yukon**

Klondike Gold Projects

Mariposa \$6 million spent since 2011, continued exploration planned in 2015
Gold Cap Adjacent to Kinross White Gold
Eureka Dome Gold in soils and creeks
Sophie Gold and silver soil anomaly

Fyre Lake Optioned to MinQuest Limited
 Copper-gold massive sulphide deposit, 272 million pounds of copper plus gold credit, open-ended for expansion.
 Drilling planned for 2016.



- ✓ **Proven Management**
 - 45 years of public company mineral discovery and mine-finding experience, well-recognized by the mining and financial community
- ✓ **Major Gold and Base Metal Projects in the Yukon**
 - Well located lode gold projects in the Klondike and White Gold Districts with both advanced and grassroots exploration programs
 - Fyre Lake: Drill-defined copper-gold resource with additional exploration potential in eastern Yukon's Finlayson District
- ✓ **Minimum \$500,000 to be spent by MinQuest Limited at Fyre Lake in 2015**
- ✓ **New Project Generation**
 - Additional mineral property acquisitions currently under consideration

MANAGEMENT TEAM

Gerald Carlson, PhD, PEng	President, CEO, Corporate Secretary
John Brock, BSc (Geo/Geoph)	Chairman
R.E. Gordon Davis, PEng	Director
Douglas Proctor, CA	Director
Bruce Youngman, BSc (Geo)	Director
Lei Wang, CGA	CFO

Shares Issued	24.4 million
Fully Diluted	29.8 million
Market Capitalization	\$500,000
Working Capital	\$650,000
52 Week Range	\$0.02 - \$0.04

As at September 30, 2015

OUR PRIMARY PROJECTS

MARIPOSA GOLD

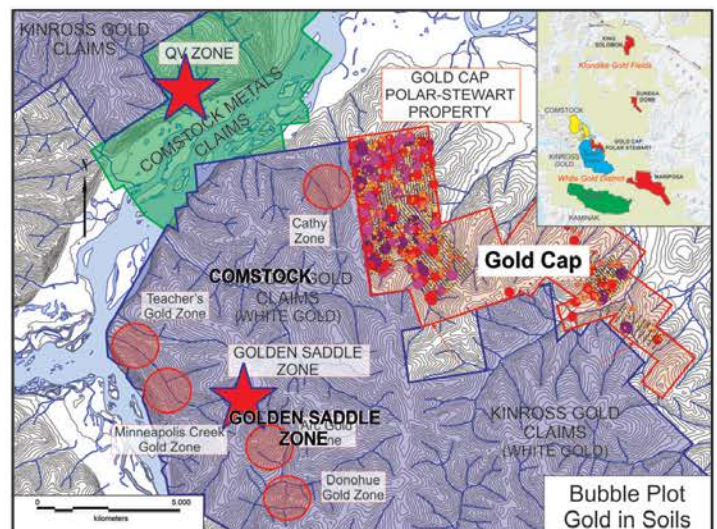
- 40 km southeast of the Kinross White Gold deposit and 30 km east of the Kaminak Coffee gold deposits
- Over 14,000 soil samples collected: 7 strong targets defined
- 16 trenches along 1850 metres defining gold in bedrock
- 6 targets drill-tested with 65 holes in 2011 and 2012; 31 holes intersected gold
- Skookum Main: 22 holes, best drill results to date – 2.4 g/t gold over 39 m, including 6.44 gpt gold over 11.1 m, as well as a deeper intersection of 6.51 gpt gold over 3.2 m in the Skookum Main zone (hole 11MP-01).
- 2013 exploration has defined additional drill targets
- 2015 RAB drill program at Skookum Main tested 125 m strike length along from 11MP-01 - Results pending.



Placer gold mining has continued for over a century from the gold-rich Scroggie and Mariposa Creeks, located within the central Mariposa Property.



RAB drill operating on the Mariposa property, September 2015.



The Company's Gold Cap property, with strong gold soil geochemical anomalies, well located immediately adjacent to the Kinross Golden Saddle deposit.

FYRE LAKE COPPER-GOLD-COBALT VMS

The Kona copper-gold-cobalt massive sulphide deposit is a known resource that remains open for expansion at depth and along strike to the north. The deepest holes have intersected 5.6% copper over 3 m, 3.2% copper over 5.7 m and 6.1% copper over 7 m, with high gold credits. Adjacent geophysical targets also remain to be drill tested.

The property is under option to MinQuest Limited, an Australian listed company. MinQuest is now preparing for a 2016 program of infill and extensional drilling with the objective of increasing the size of the Kona resource and testing priority drill targets that hold potential for discovery

2006 NI 43-101 Compliant Resource

	Tonnes (million)	Copper (%)	Cobalt (%)	Gold (g/t)
Indicated	3.6	1.57	0.10	0.61
Inferred	5.4	1.48	0.08	0.53



Drilling the Kona deposit, Fyre Lake Project, Yukon